























Typ. Run One (3)  
Sainsbury`s to Poplar 2000 Truck Stop

Exit Sainsbury`s @  T/Right (A57) onto (M602) Take to (M60 S/ East) Exit Junction 10 ( Immediately after Barton Bridge) @  Take 3<sup>Rd</sup> Exit on (B5214) @ Large  (Davyhulme Circle) Take 3<sup>Rd</sup> Exit (B5214 Barton Rd)  
@ next  Exit 2 @  T/Right @  Exit2 continue to  T/Right on (A6144 Lymm) @ R/Hand Bend T/Left on (B5160 for Dunham Massey) continue through  for Bowdon @ next  T/Right on (B5163) for Hale cross over level crossing continue for Mobberley @  T/Left on (B5085) after ¾ Mile T/Right on Faulkners Lane (Posted Methodist Church)  
@  (A537) Continue on Rd opposite (Lower Peover)  
@  (A50) T/Right Take next T/Left on (B5081)  
@ next  T/Right on (B5082) to  T/Left on (A556)  
@  Take 3<sup>rd</sup> Exit onto (A530) @  T/Right @  T/Left on (A559) @  Take 3<sup>Rd</sup> Exit on (A49 Warrington) @  T/Right on (B5356 Stetton) @  T/Right continue to  T/Left on (A50) @  1<sup>St</sup> Exit.